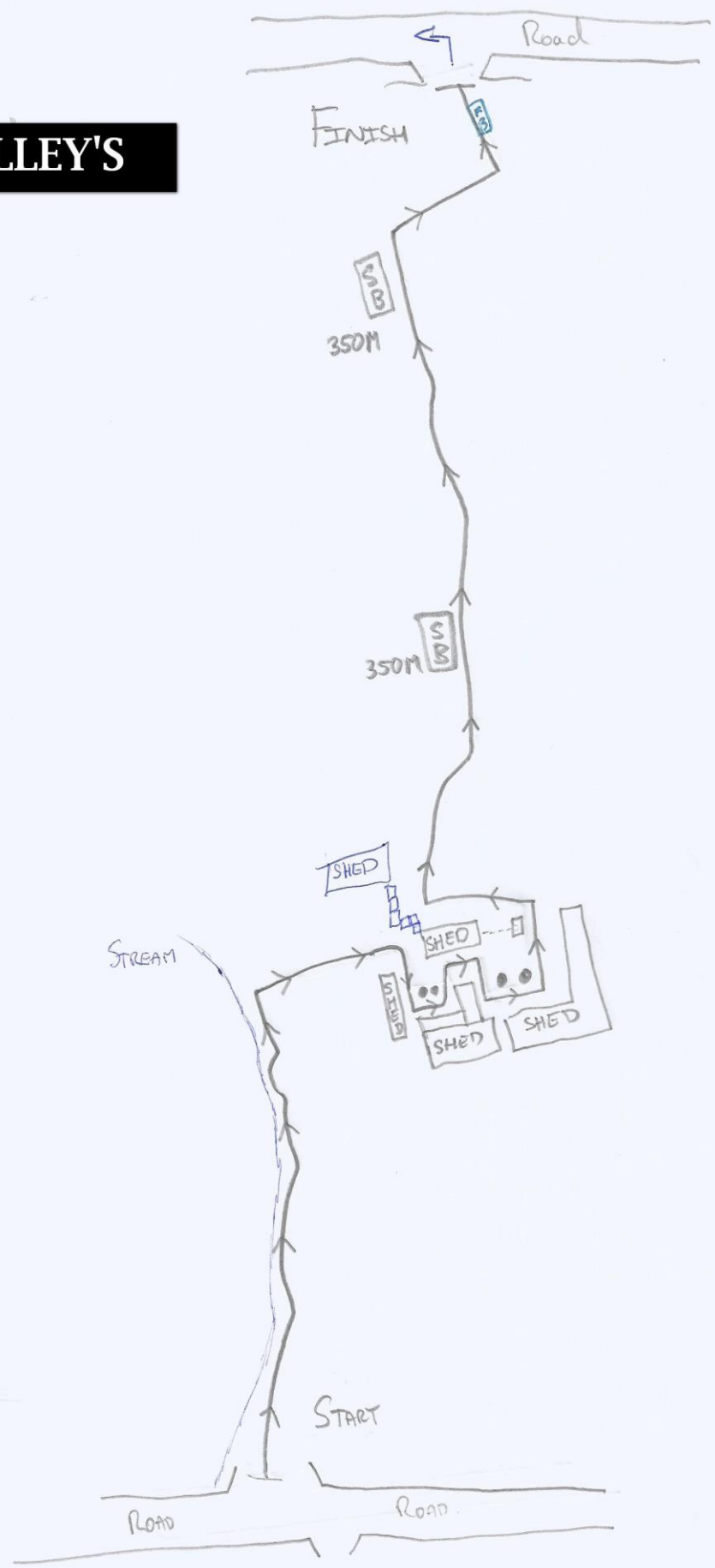
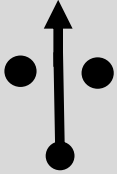







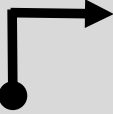






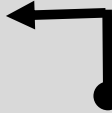
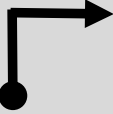










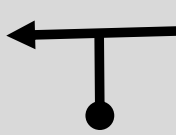

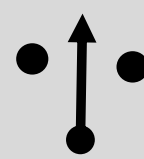
ALLEY'S



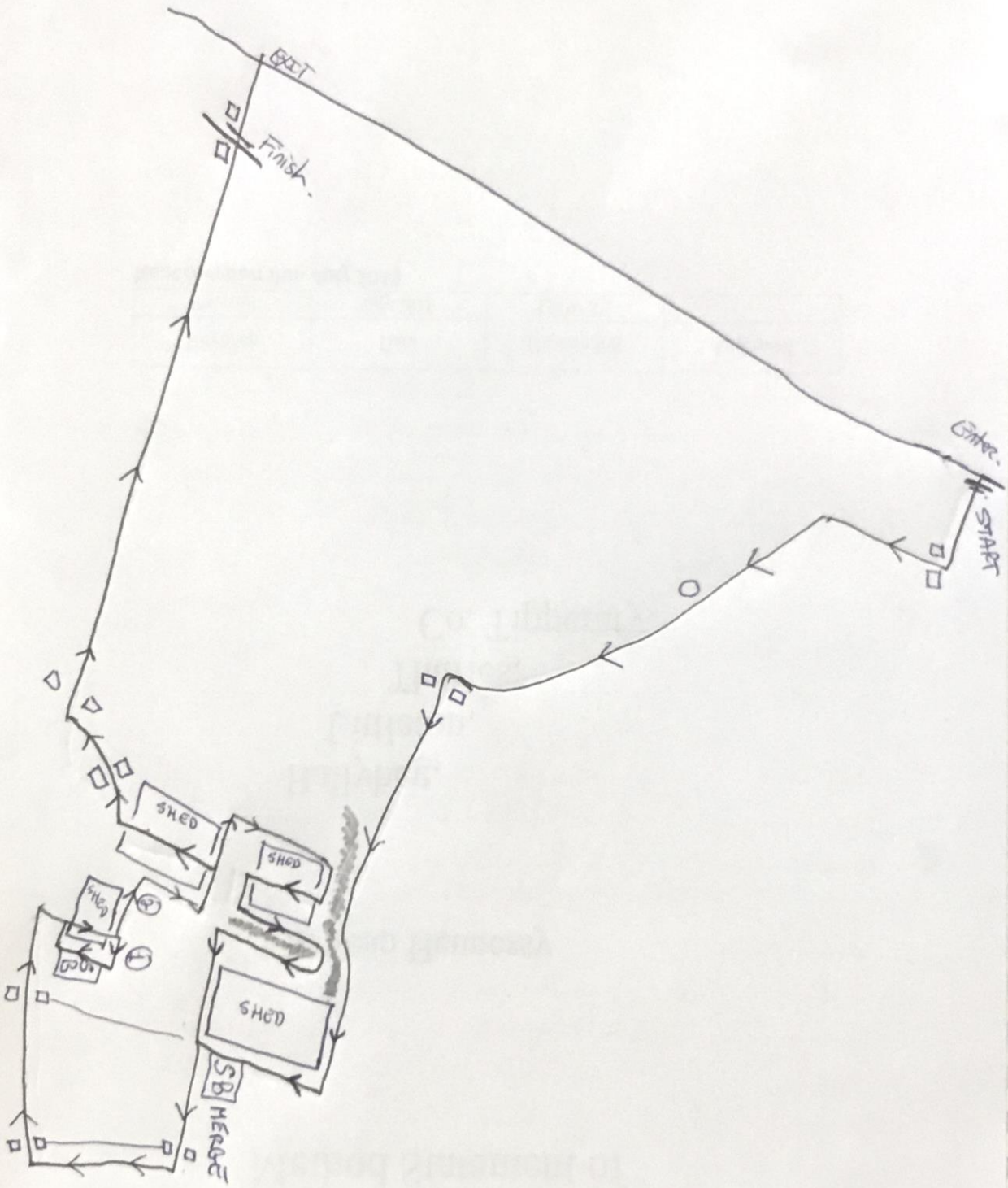
		SELECTIVE : 1		DISTANCE (KM)	99% GRAVEL 1% HARDCORE
		ALLEYS 1		2.06	
Total	Interval	DIRECTION		INFORMATION	DISTANCE REGRESS
0.00	0.00	0		START	2.06
0.10	0.10	1		SLIGHT RIGHT	1.96
0.14	0.04	2		SLIGHT LEFT	1.92
0.27	0.13	3		SLIGHT RIGHT	1.79
0.31	0.04	4		SLIGHT LEFT	1.75
0.35	0.04	5		TIGHT RIGHT	1.71
0.40	0.05	6		SLIGHT LEFT	1.66
0.43	0.03	7		SLIGHT RIGHT	1.63

		SELECTIVE : 1		DISTANCE (KM)		99% GRAVEL 1% HARDCORE	
		ALLEYS 1		2.06			
Total	Interval	DIRECTION		INFORMATION		DISTANCE REGRESS	
0.52	0.09	8		SQUARE RIGHT - ENTER FARMYARD		1.54	
0.72	0.20	9		SQUARE RIGHT		1.34	
0.74	0.02	10		SQUARE LEFT		1.32	
0.78	0.04	11		SQUARE LEFT		1.28	
0.79	0.01	12		SQUARE RIGHT		1.27	
0.82	0.03	13		SQUARE LEFT		1.24	
0.84	0.02	14		HAIRPIN LEFT AROUND BOLLARD		1.22	
0.87	0.03	15		SQUARE LEFT		1.19	

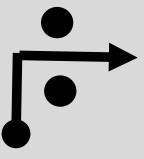

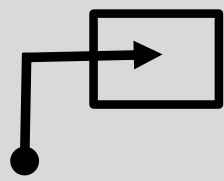
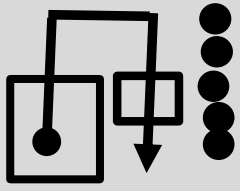
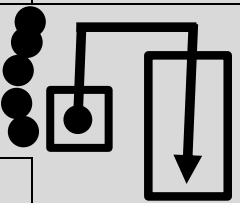
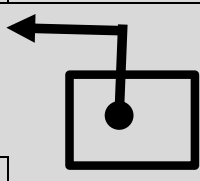
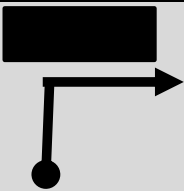
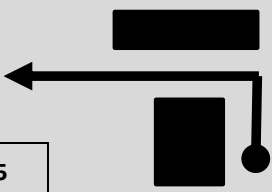
		SELECTIVE : 1		DISTANCE (KM)	99% GRAVEL 1% HARDCORE
		ALLEYS 1		2.06	
Total	Interval	DIRECTION		INFORMATION	DISTANCE REGRESS
0.94	0.07	16		SQUARE RIGHT - EXIT FARM YARD	1.12
1.10	0.16	17		FOLLOW TO RIGHT	0.96
1.16	0.06	18		FOLLOW TO LEFT	0.90
1.29	0.13	19		STOP BOX	0.77
1.41	0.12	20		FOLLOW TO LEFT	0.65
1.55	0.14	21		FOLLOW TO RIGHT	0.51
1.59	0.04	22		FOLLOW TO LEFT	0.47
1.64	0.05	23		STOP BOX	0.42



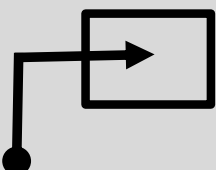
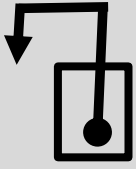
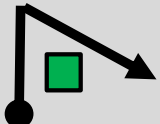
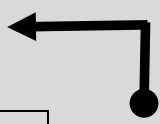
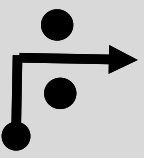
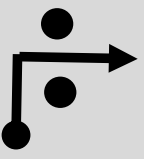
		SELECTIVE : 1	DISTANCE (KM)	99% GRAVEL 1% HARDCORE
		ALLEYS 1	2.06	
Total	Interval	DIRECTION	INFORMATION	DISTANCE REGRESS
1.78	0.14	<div style="border: 1px solid black; width: 20px; height: 20px; margin: 0 auto; display: flex; align-items: center; justify-content: center;"> 24  </div>	SQUARE RIGHT	0.28
1.92	0.14	<div style="border: 1px solid black; width: 20px; height: 20px; margin: 0 auto; display: flex; align-items: center; justify-content: center;"> 25  </div>	SQUARE LEFT	0.14
2.06	0.14	<div style="border: 1px solid black; width: 20px; height: 20px; margin: 0 auto; display: flex; align-items: center; justify-content: center;"> 26  </div>	STOP BOX - FINISH MOVE FORWARD TO MARSHAL FOR TIMES	0.00
		<div style="border: 1px solid black; width: 20px; height: 20px; margin: 0 auto; display: flex; align-items: center; justify-content: center;">  </div>	STOP @ MARSHAL TO GET YOUR TIME	

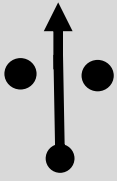
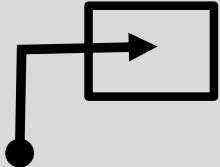
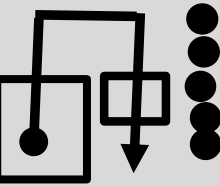
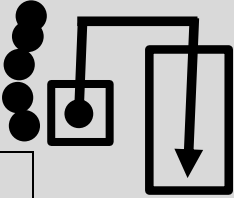
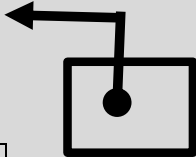
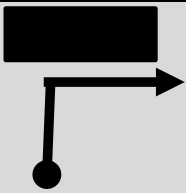
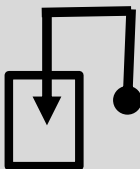
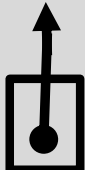
CARROLLS



		SELECTIVE : 2	DISTANCE (KM)	90% GRAVEL 10% GRASS
		CARROLLS 1	1.25	
Total	Interval	DIRECTION	INFORMATION	DISTANCE REGRESS
0.00	0.00	0	START @ GATE	1.25
0.01	0.01	1	TURN SQ RIGHT THRU GATE	1.24
0.11	0.10	2	KEEP LEFT OF POLE IN FIELD	1.14
0.18	0.07	3	KEEP RIGHT & LEFT THRU GATE	1.07
0.28	0.10	4	KEEP LEFT / RIGHT & KEEP SHED ON RIGHT	0.97
0.30	0.02	5	TURN SQ RIGHT AROUND SHED	0.95
0.35	0.05	6	STOP BOX - MERGE TURN SQ LEFT ONTO FARM ROAD	0.90
0.40	0.05	7	TURN SQ RIGHT THRU GATE INTO FIELD	0.85

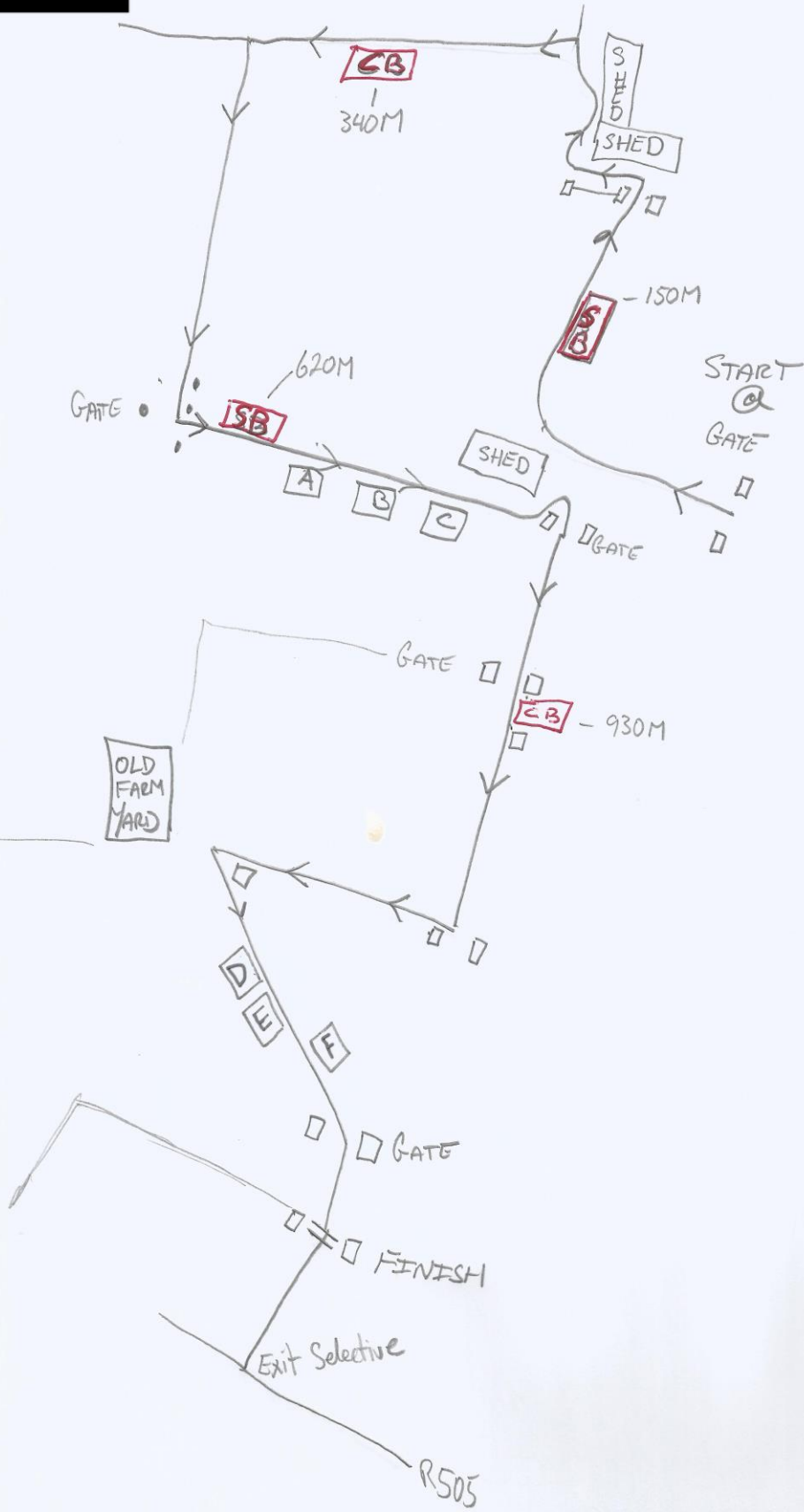
		SELECTIVE : 2	DISTANCE (KM)	90% GRAVEL 10% GRASS
		CARROLLS 1	1.25	
Total	Interval	DIRECTION	INFORMATION	DISTANCE REGRESS
0.44	0.04	 8	TURN SQ RIGHT THRU GATE INTO FIELD	0.81
0.48	0.04	 9	PROCEED THRU GATE ONTO FARM ROAD	0.77
0.49	0.01	 10	TURN SQ RIGHT UPHILL. PROCEED INTO SHED	0.76
0.51	0.02	 11	TURN SQ RIGHT OUT OF SHED & SQ RIGHT INTO STOP BOX	0.74
0.52	0.01	 12	DEPART STOP BOX, TURN SQ RIGHT & SQ RIGHT INTO SHED	0.73
0.54	0.02	 13	TURN SQ LEFT OUT OF SHED	0.71
0.56	0.02	 14	TURN SQ RIGHT SHED WILL BE ON LEFT	0.69
0.58	0.02	 15	TURN SQ LEFT BETWEEN SHEDS	0.67

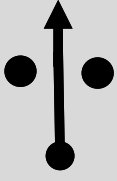
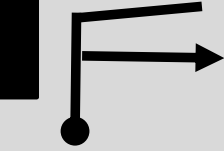

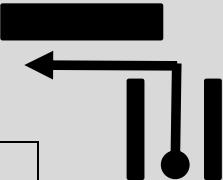

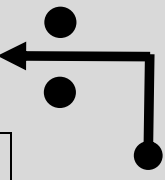

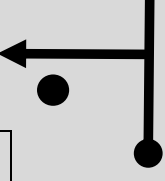
		SELECTIVE : 2		DISTANCE (KM)	90% GRAVEL 10% GRASS
		CARROLLS 1		1.25	
Total	Interval	DIRECTION		INFORMATION	DISTANCE REGRESS
0.61	0.03	16		TURN SQ RIGHT SHED WILL BE ON RIGHT	0.64
0.64	0.03	17		TURN SQ RIGHT AROUND SHED	0.61
0.66	0.02	18		TURN SQ RIGHT INTO SHED	0.59
0.68	0.02	19		TURN SQ LEFT OUT OF SHED & SQ LEFT TO KEEP SHED ON LEFT	0.57
0.72	0.04	20		TURN HAIRPIN RIGHT AROUND GRASS ISLAND	0.53
0.75	0.03	21		TURN SQ LEFT ONTO FARM ROAD	0.50
0.82	0.07	22		TURN SQ RIGHT THRU GATE INTO FIELD	0.43
0.86	0.04	23		TURN SQ RIGHT THRU GATE INTO FIELD	0.39

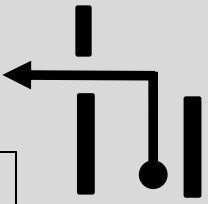

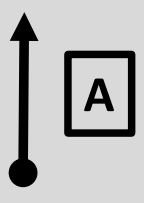
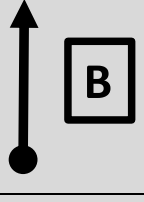
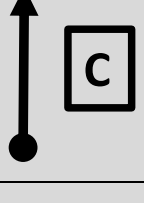
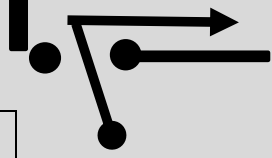
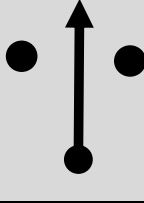

		SELECTIVE : 2		DISTANCE (KM)	90% GRAVEL 10% GRASS
		CARROLLS 1		1.25	
Total	Interval	DIRECTION		INFORMATION	DISTANCE REGRESS
0.90	0.04	24		PROCEED THRU GATE ONTO FARM ROAD	0.35
0.91	0.01	25		TURN SQ RIGHT UPHILL. PROCEED INTO SHED	0.34
0.93	0.02	26		TURN SQ RIGHT OUT OF SHED & SQ RIGHT INTO STOP BOX	0.32
0.94	0.01	27		DEPART STOP BOX, TURN SQ RIGHT & SQ RIGHT INTO SHED	0.31
0.96	0.02	28		TURN SQ LEFT OUT OF SHED	0.29
0.98	0.02	29		TURN SQ RIGHT SHED WILL BE ON LEFT	0.27
1.00	0.02	30		TURN SQ LEFT AROUND SHED & SQ LEFT AGAIN INTO SHED	0.25
1.03	0.03	31		EXIT SHED STRAIGHT THRU	0.22

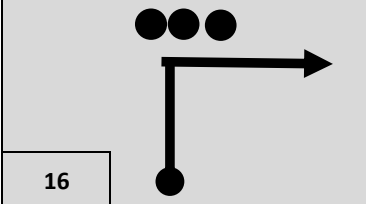
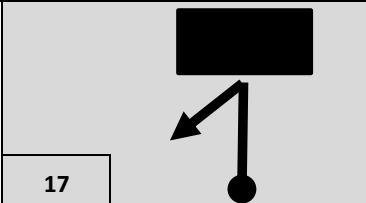
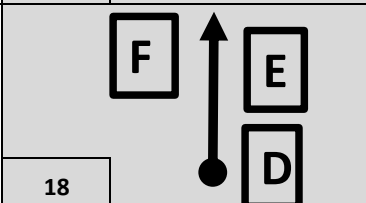
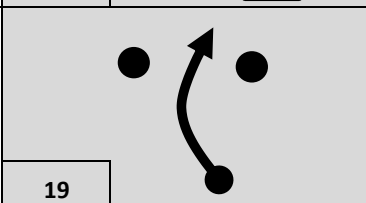
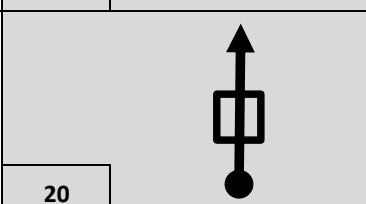
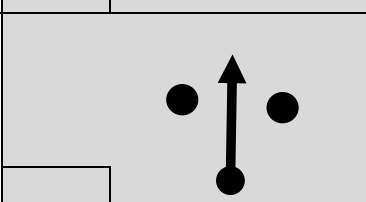
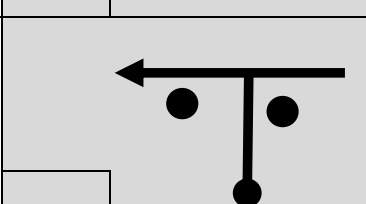
		SELECTIVE : 2	DISTANCE (KM)	90% GRAVEL 10% GRASS
		CARROLLS 1	1.25	
Total	Interval	DIRECTION	INFORMATION	DISTANCE REGRESS
1.04	0.01	<div style="border: 1px solid black; width: 20px; height: 20px; display: flex; align-items: center; justify-content: center;">32</div>	KEEP RIGHT THRU GATE	0.21
1.05	0.01	<div style="border: 1px solid black; width: 20px; height: 20px; display: flex; align-items: center; justify-content: center;">33</div>	TURN RIGHT ONTO FARM ROAD	0.20
1.25	0.20	<div style="border: 1px solid black; width: 20px; height: 20px; display: flex; align-items: center; justify-content: center;">34</div>	STOP BOX - FINISH MOVE FORWARD TO MARSHAL FOR TIMES	0.00
			STOP @ MARSHAL TO GET YOUR TIME	

JOE TOBIN'S

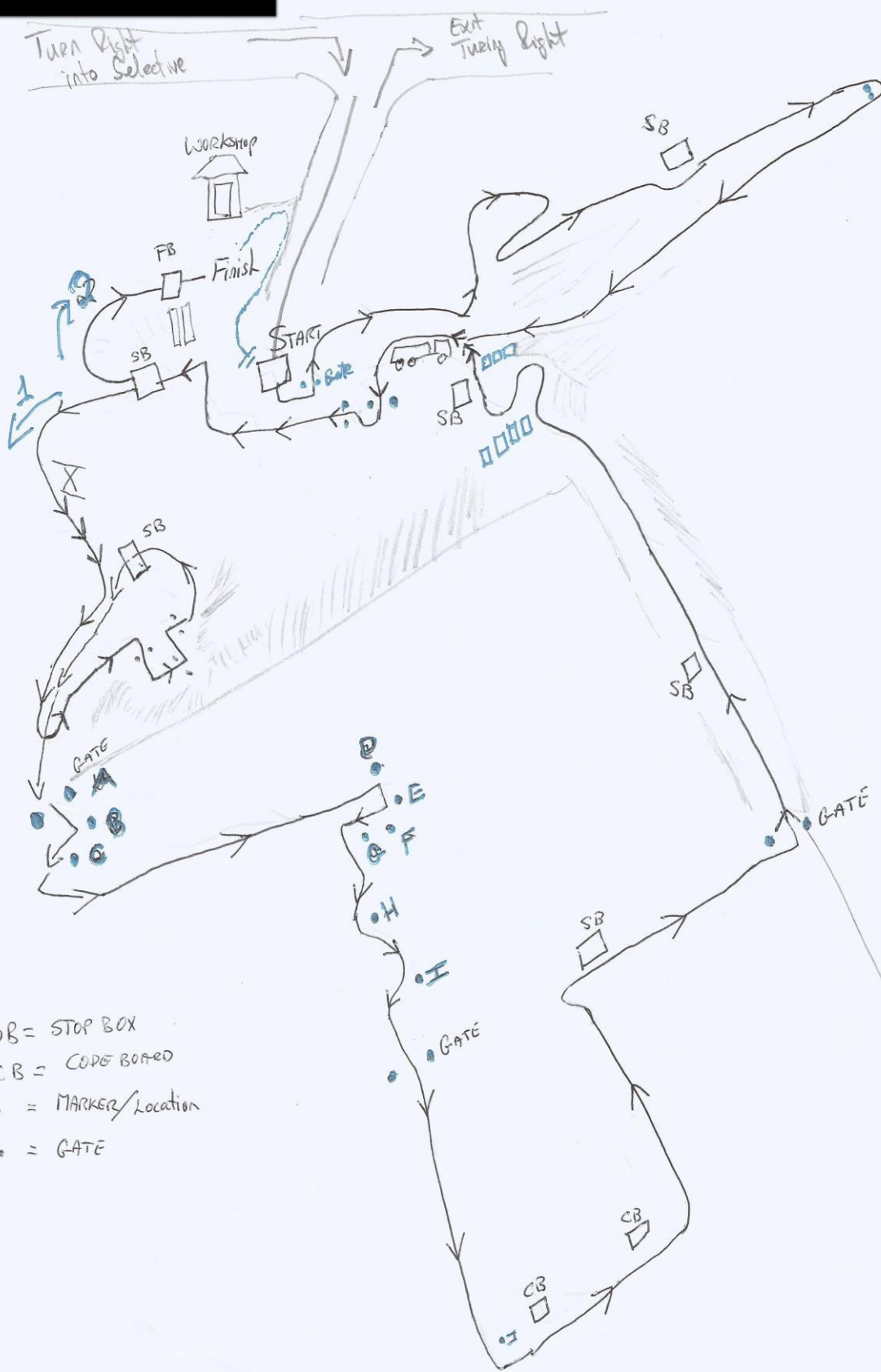









		SELECTIVE : 3		DISTANCE (KM)	95% GRAVEL 5% GRASS
		JOE TOBIN'S		1.32	
Total	Interval	DIRECTION		INFORMATION	DISTANCE REGRESS
0.00	0.00	0		START	1.32
0.05	0.05	1		TURN SQ RIGHT "KEEP RIGHT "	1.27
0.15	0.10	2		STOP BOX	1.17
0.17	0.02	3		ENTER FARM YARD TURN SQ LEFT	1.15
0.20	0.03	4		TURN RIGHT AROUND SHED FOLOW FARM ROAD	1.12
0.24	0.04	5		TURN SQ LEFT OFF FARM YARD ONTO FARM ROAD	1.08
0.34	0.10	6		CODE BOARD	0.98
0.38	0.04	7		TURN SQ LEFT	0.94




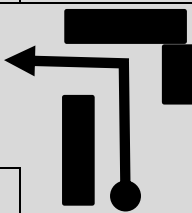
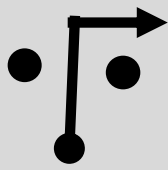
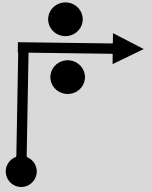
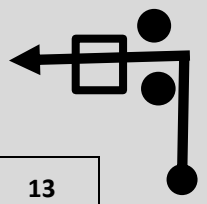
		SELECTIVE : 3		DISTANCE (KM)	95% GRAVEL 5% GRASS
		JOE TOBIN'S		1.32	
Total	Interval	DIRECTION		INFORMATION	DISTANCE REGRESS
0.61	0.23	8		TURN SQ LEFT INTO FIELD	0.71
0.62	0.01	9		STOP BOX	0.70
0.69	0.07	10		KEEP LEFT OF "A"	0.63
0.74	0.05	11		KEEP LEFT OF "B"	0.58
0.78	0.04	12		KEEP LEFT OF "C"	0.54
0.82	0.04	13		TURN LEFT & SUDDEN SQ RIGHT OUT OF FIELD ONTO FARM ROAD	0.50
0.92	0.10	14		CONTINUE THRU GATE ON FARM ROAD	0.40
0.93	0.01	15		CODE BOARD	0.39




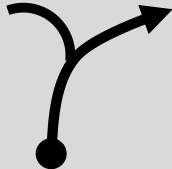

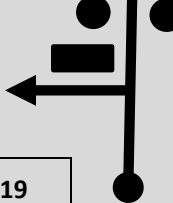
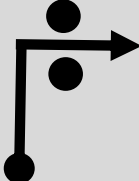
		SELECTIVE : 3	DISTANCE (KM)	95% GRAVEL 5% GRASS
		JOE TOBIN'S	1.32	
Total	Interval	DIRECTION	INFORMATION	DISTANCE REGRESS
1.05	0.12		TURN SQ RIGHT OFF FARM ROAD INTO FIELD	0.27
1.15	0.10		TURN HAIRPIN LEFT AT OLD FARM HOUSE /YARD	0.17
1.25	0.10		FOLLOW ROUTE ACROSS FIELD	0.07
1.27	0.02		PROCEED THRU GATE	0.05
1.32	0.05		STOP BOX - FINISH MOVE FORWARD TO MARSHAL FOR TIMES	0.00
			STOP @ MARSHAL TO GET YOUR TIME	
			EXIT ONTO R 505	

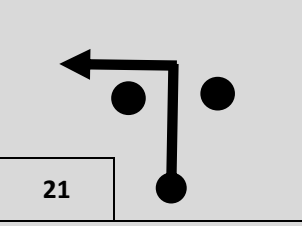
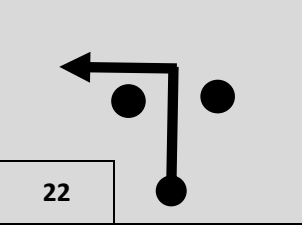
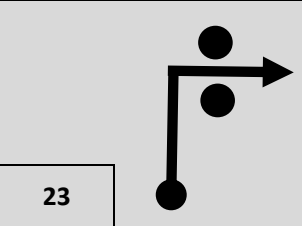
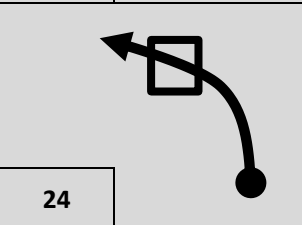
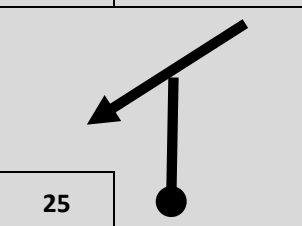
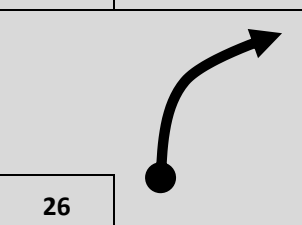
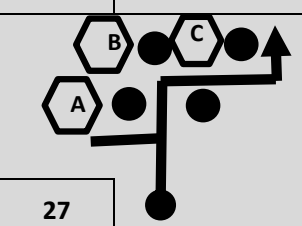
CORCORAN'S

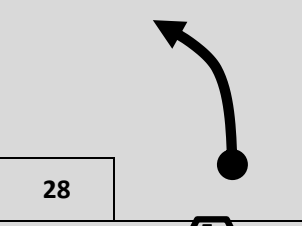
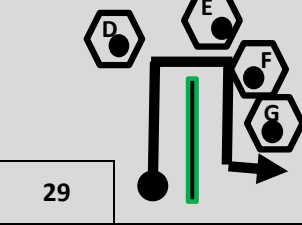
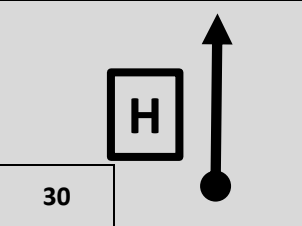
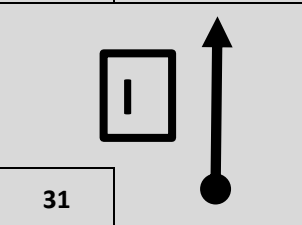
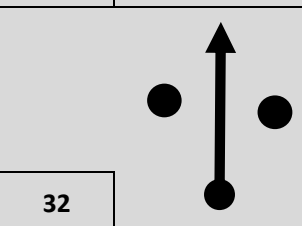
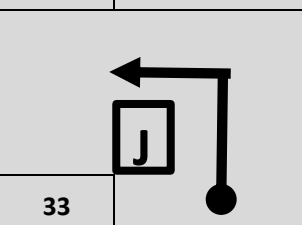
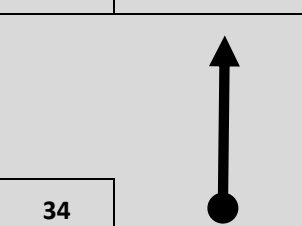


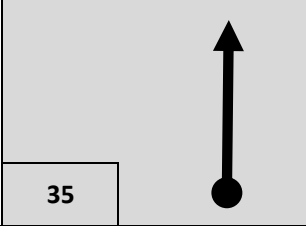
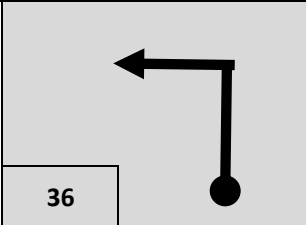
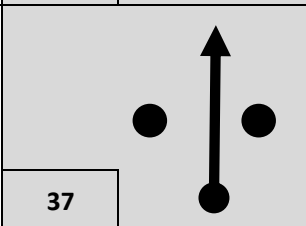
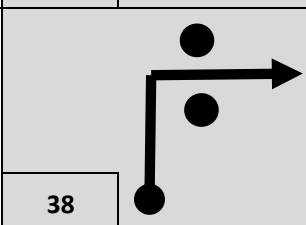
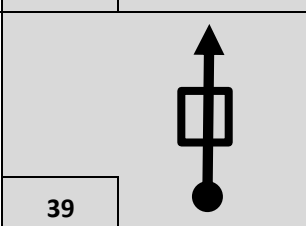
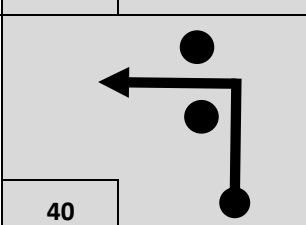
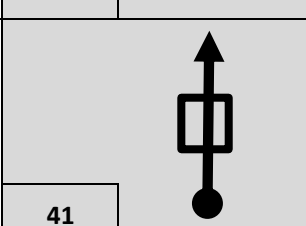
		SELECTIVE 4 & 5	DISTANCE (KM)	95% GRAVEL 5% GRASS
		CORCORANS	2.75	
Total	Interval	DIRECTION	INFORMATION	DISTANCE REGRESS
0.00	0.00	0 	START @ TOP OF ROAD INTO QUARRY	2.75
0.02	0.02	1 	TURN LEFT & LEFT AGAIN THRU GATE	2.73
0.10	0.08	2 	FOLLOW ROUND TO RIGHT & EXIT FIELD TURNING SQ LEFT	2.65
0.15	0.05	3 	KEEP LEFT OFF ROAD	2.60
0.20	0.05	4 	FOLLOW ROUND TO RIGHT & TURN HAIRPIN RIGHT AROUND BOLLARD	2.55
0.24	0.04	5 	TURN TIGHT HAIRPIN LEFT AROUND BOLLARD BACK ONTO ROAD	2.51
0.35	0.11	6 	RIGHT / LEFT THRU CHICANE /GRAVEL MOUNDS	2.40

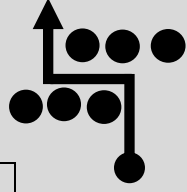
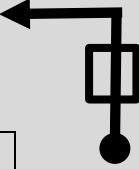
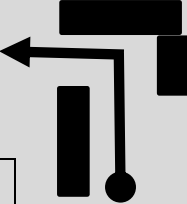
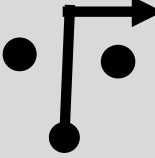
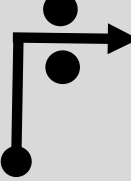
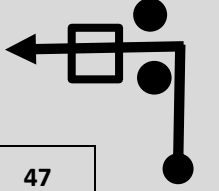
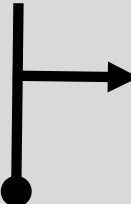
		SELECTIVE 4 & 5		DISTANCE (KM)		95% GRAVEL 5% GRASS	
		CORCORANS		2.75			
Total	Interval	DIRECTION		INFORMATION		DISTANCE REGRESS	
0.45	0.10	7		STOP BOX		2.30	
0.50	0.05	8		LONG RIGHT TURN AROUND BOLLARDS		2.25	
0.70	0.20	9		FOLLOW STRAIGHT THRU GATE INTO QUARRY		2.05	
0.75	0.05	10		KEEP RIGHT OF TRUCK & TURN SQ LEFT AROUND BACK OF TIPPER TRUCK		2.00	
0.78	0.03	11		STRAIGHT THRU GATE/BOLLARDS & TURN SQ RIGHT		1.97	
0.86	0.08	12		TRAVEL ACROSS QUARRY TURN SQ RIGHT GATE/BOLLARDS		1.89	
0.93	0.07	13		TURN SQ LEFT THRU GATE/BOLLARDS INTO STOP BOX		1.82	



		SELECTIVE 4 & 5		DISTANCE (KM)		95% GRAVEL 5% GRASS	
		CORCORANS		2.75			
Total	Interval	DIRECTION		INFORMATION		DISTANCE REGRESS	
0.95	0.02	14		CONTINUE STRAIGHT UP RAMP		1.80	
1.00	0.05	15		SHARP SQUARE LEFT		1.75	
1.02	0.02	16		KEEP RIGHT PAST JUNCTION !!DANGER IF YOU GO LEFT!!		1.73	
1.04	0.02	17		KEEP RIGHT AT "Y" MERCING TRAFFIC FROM LEFT		1.71	
1.07	0.03	18		FOLLOW ROAD TO RIGHT		1.68	
1.14	0.07	19		TURN SQ LEFT BETWEEN HEDGE & OLD TRAILER		1.61	
1.17	0.03	20		TURN SQ RIGHT THROUGH GATE/BOLLARDS		1.58	

		SELECTIVE 4 & 5	DISTANCE (KM)	95% GRAVEL 5% GRASS
		CORCORANS	2.75	
Total	Interval	DIRECTION	INFORMATION	DISTANCE REGRESS
1.18	0.01	 21	TURN SQ LEFT	1.57
1.20	0.02	 22	TURN SQ LEFT AGAIN	1.55
1.21	0.01	 23	TURN SQ RIGHT THROUGH GATE	1.54
1.24	0.03	 24	FOLLOW ROAD TO LEFT INTO STOP BOX	1.51
1.25	0.01	 25	DEPART STOP BOX & TURN HAIRPIN LEFT MERGE HERE	1.50
1.28	0.03	 26	FOLLOW ROAD TO RIGHT	1.47
1.38	0.10	 27	KEEP THRU GATE "A" TUEN SQ RIGHT BEFORE "B" & SUDDEN SQ LEFT AFTER "C"	1.37

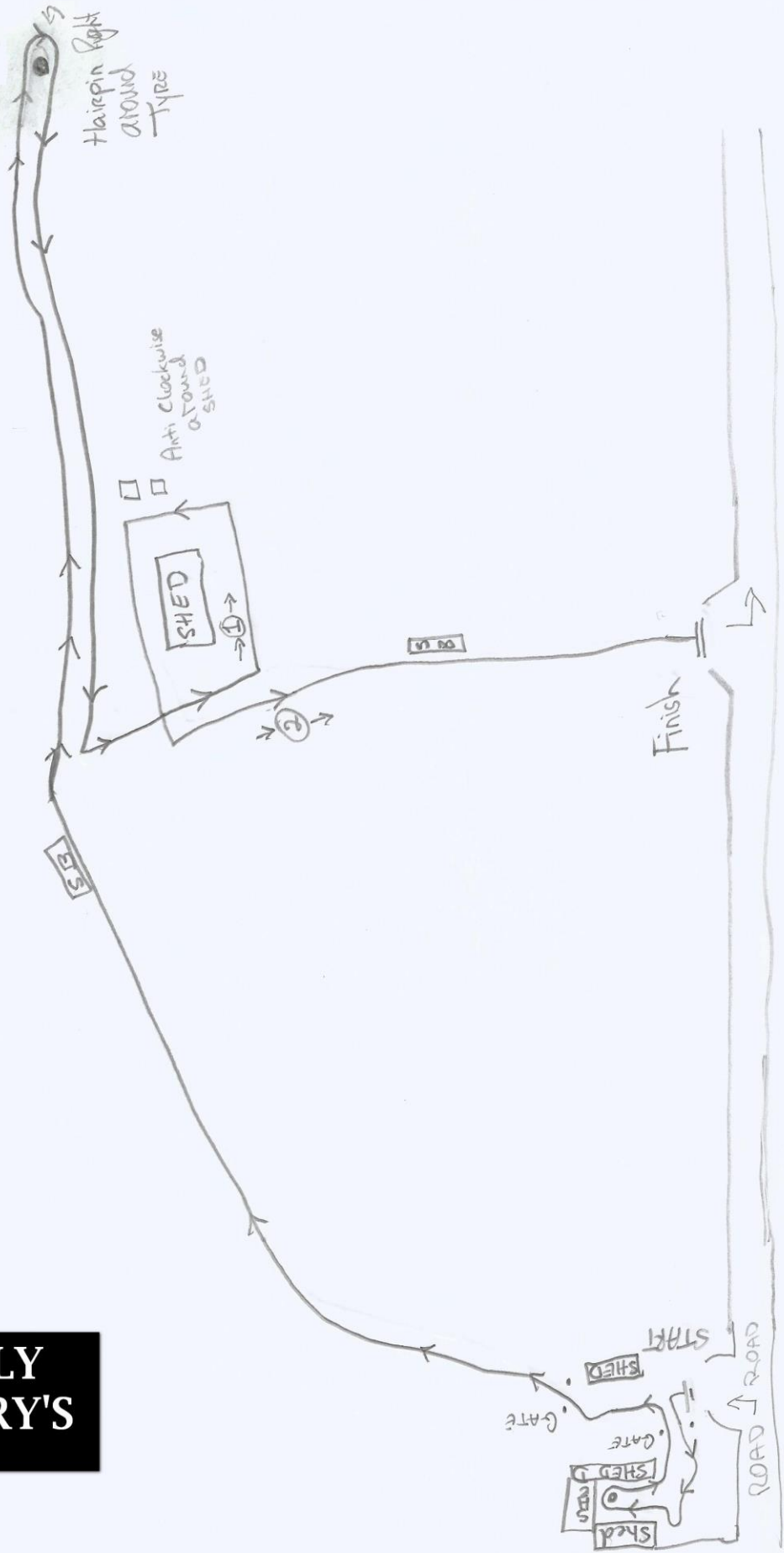
		SELECTIVE 4 & 5	DISTANCE (KM)	95% GRAVEL 5% GRASS
		CORCORANS	2.75	
Total	Interval	DIRECTION	INFORMATION	DISTANCE REGRESS
1.59	0.21		FOLLOW LINE OF HEDGE ON RIGHT	1.16
1.64	0.05		DRIVE PAST GREEN HEDGE TURN SR RIGHT INSIDE "D" TURN SQ RIGHT INSIDE "E" KEEP TO RIGHT OF "F" TURN SQ LEFT AFTER "G"	1.11
1.69	0.05		KEEP "H" ON YOUR LEFT FOLLOW COURSE OF HEDGE ON YOUR RIGHT	1.06
1.74	0.05		KEEP "I" ON YOUR LEFT FOLLOW COURSE OF HEDGE ON YOUR RIGHT	1.01
1.79	0.05		KEEP STRAIGHT THRU GATE	0.96
1.84	0.10		FOLLOW LINE OF HEDGE ON RIGHT KEEP TO RIGHT OF "J"	0.86
1.89	0.07		CODE BOARD	0.79


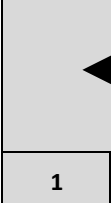






		SELECTIVE 4 & 5	DISTANCE (KM)	95% GRAVEL 5% GRASS
		CORCORANS	2.75	
Total	Interval	DIRECTION	INFORMATION	DISTANCE REGRESS
2.03	0.07		CODE BOARD	0.72
2.05	0.02		TURN SQ LEFT & FOLLOW LINE OF FENCE ON RIGHT BEST TRACTION ROUTE	0.70
2.15	0.10		KEEP STRAIGHT THROUGH GATE / BOLLARDS	0.60
2.17	0.02		TURN SQ RIGHT THROUGH GATE / BOLLARDS	0.58
2.18	0.01		STOP BOX	0.57
2.28	0.10		FOLLOW LINE OF FENCE & TURN SQ LEFT OUT GATE ONTO FARM ROAD	0.47
2.38	0.10		STOP BOX	0.37

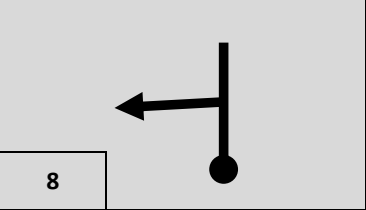
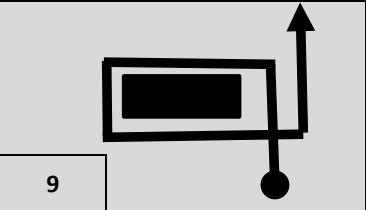
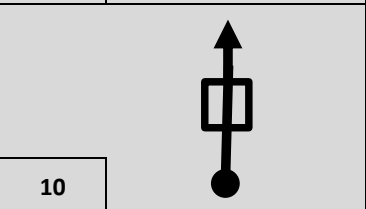
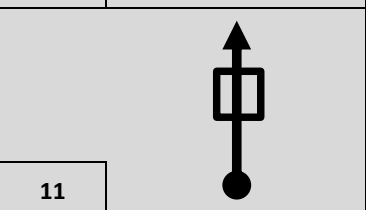
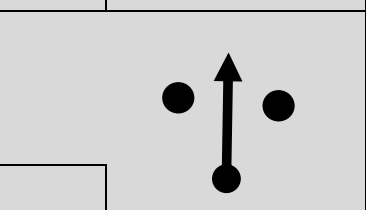
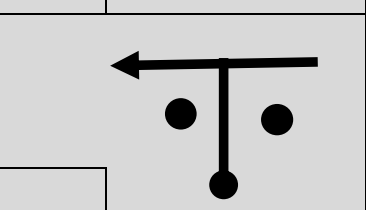
		SELECTIVE 4 & 5	DISTANCE (KM)	95% GRAVEL 5% GRASS
		CORCORANS	2.75	
Total	Interval	DIRECTION	INFORMATION	DISTANCE REGRESS
2.46	0.08	 42	FOLLOW ROAD DOWNHILL TURN SQ LEFT FOLLOWED BY SUDDEN SQ RIGHT	0.29
2.48	0.02	 43	STOP BOX MERGE & DEPART	0.27
2.53	0.05	 44	KEEP RIGHT OF TRUCK & TURN SQ LEFT AROUND BACK OF TIPPER TRUCK	0.22
2.56	0.03	 45	STRAIGHT THRU GATE/BOLLARDS & TURN SQ RIGHT	0.19
2.64	0.08	 46	TRAVEL ACROSS QUARRY TURN SQ RIGHT GATE/BOLLARDS	0.11
2.71	0.07	 47	TURN SQ LEFT THRU GATE/BOLLARDS INTO STOP BOX	0.04
2.72	0.01	 48	TURN SQ RIGHT OUT OF STOP BOX	0.03

SELECTIVE 4 & 5		DISTANCE (KM)		95% GRAVEL 5% GRASS	
CORCORANS		2.75			
Total	Interval	DIRECTION	INFORMATION	DISTANCE REGRESS	
2.75	0.03	<div style="display: flex; align-items: center; justify-content: center;"> <div style="border: 1px solid black; width: 20px; height: 20px; margin-right: 5px;"></div>  </div>	STOP BOX - FINISH MOVE FORWARD TO MARSHAL FOR TIMES	0.00	
		<div style="display: flex; align-items: center; justify-content: center;"> <div style="border: 1px solid black; width: 20px; height: 20px; margin-right: 5px;"></div>  </div>	STOP @ MARSHAL TO GET YOUR TIME		

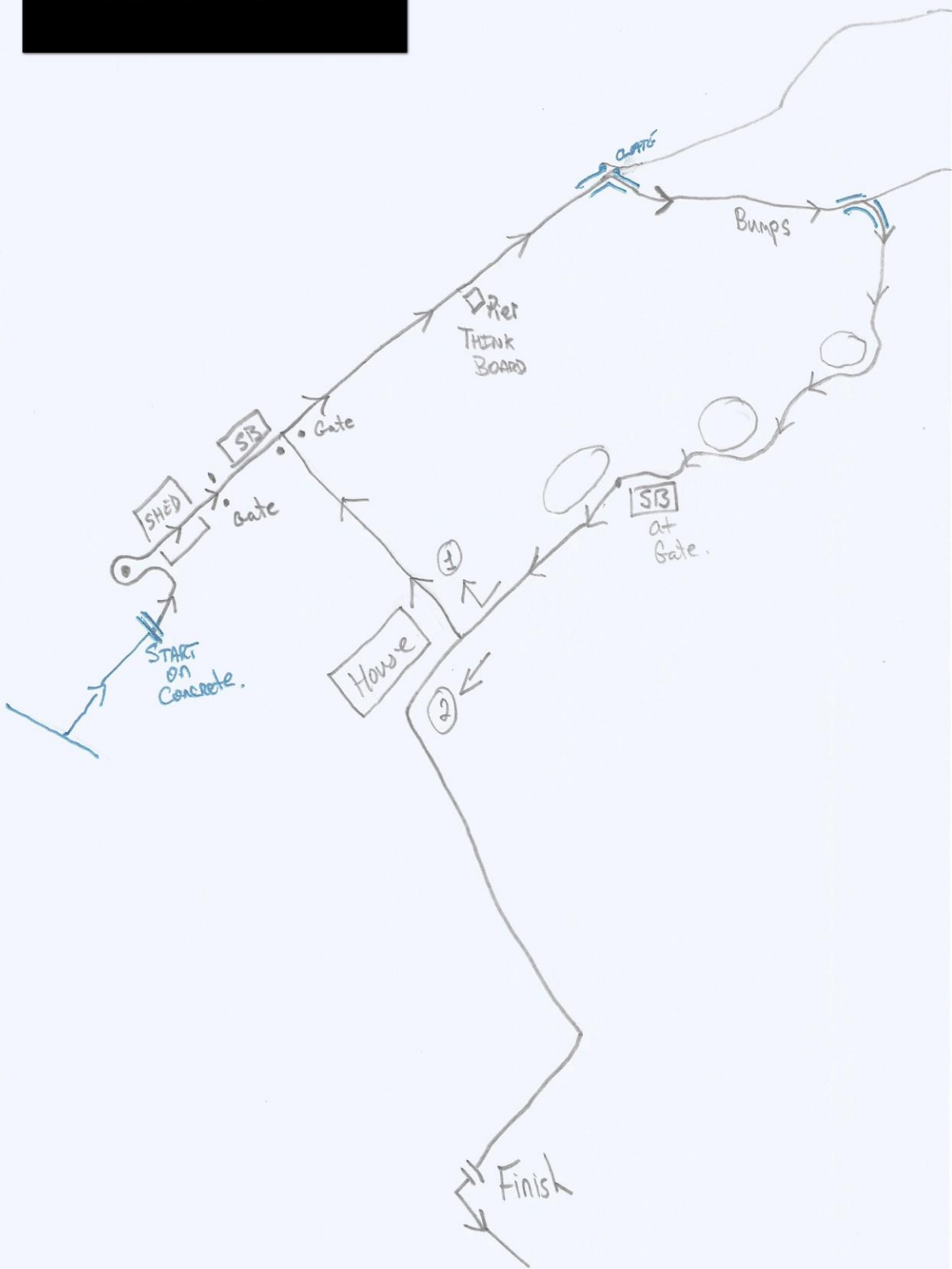
**BILLY
BARRY'S**











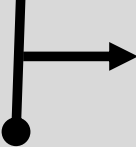



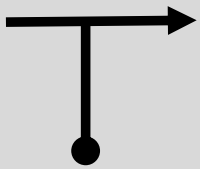
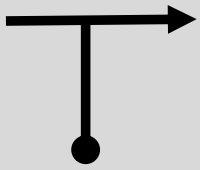
Selective : 10		DISTANCE (KM)		Surface:	90% GRAVEL 10% TARMAAC
BILLY BARRY 1		1.24			
Total	Interval	DIRECTION	INFORMATION	DISTANCE REGRESS	
0.00	0.00		START	1.24	
0.01	0.01		TURN SQ LEFT THRU GATE	1.23	
0.02	0.01		HAIRPIN RIGHT AROUND BOLLARD	1.22	
0.03	0.01		TURN SQ LEFT THROUGH GATE OUT OF YARD AND LEFT AGAIN	1.21	
0.05	0.02		KEEP LEFT - FOLLOW ROUTE ONTO FARM ROAD	1.19	
0.15	0.10		KEEP RIGHT AT GATE	1.09	
0.35	0.20		STOP BOX	0.89	
0.60	0.25		HAIRPIN RIGHT AROUND TYRE	0.64	

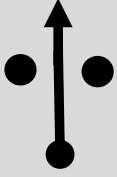

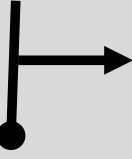



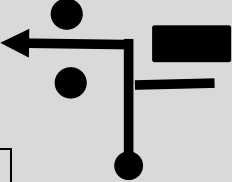
Selective : 10		DISTANCE (KM)		Surface:	90% GRAVEL 10% TARMAAC
BILLY BARRY 1		1.24			
Total	Interval	DIRECTION	INFORMATION	DISTANCE REGRESS	
0.85	0.25		TURN SQ LEFT THRU GATE	0.39	
0.90	0.05		GO BEYOND & TURN LEFT AROUND THE SHED	0.34	
1.14	0.24		STOP BOX ON FLAT GROUND	0.10	
1.24	0.10		STOP BOX - FINISH MOVE FORWARD TO MARSHAL FOR TIMES	0.00	
			STOP @ MARSHAL TO GET YOUR TIME		
			TURN LEFT AT GATE		

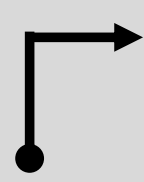

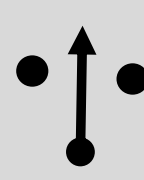
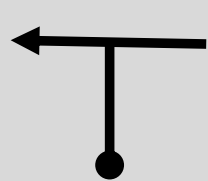
SHANE HENNESSY'S



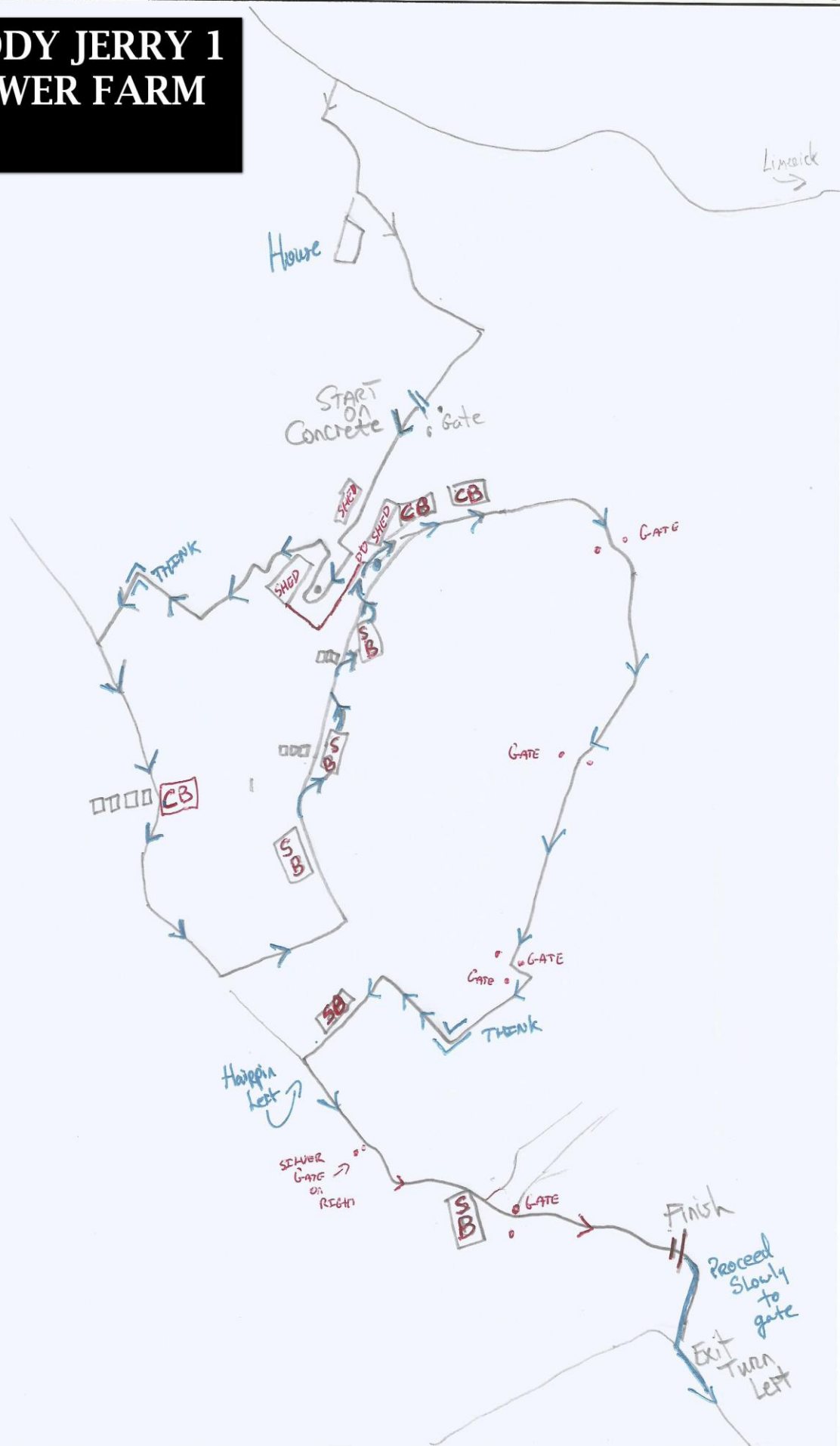
SELECTIVE: 11		DISTANCE (KM)		Surface:	98% GRAVEL 2% CONCRETE
SHANE HENNESSY 1		2.39			
Total	Interval	DIRECTION	INFORMATION	DISTANCE REGRESS	
0.00	0.00		START	2.39	
0.01	0.01		TURN SQ LEFT THRU GATE	2.38	
0.03	0.02		HAIRPIN RIGHT AROUND BOLLARD	2.36	
0.05	0.02		STRAIGHT THRU SHEDS	2.34	
0.11	0.06		EXIT YARD THRU GATES	2.28	
0.15	0.04		STOP BOX BEFORE GATE ON RIGHT	2.24	
0.29	0.14		CONTINUE THRU GATES	2.10	









SELECTIVE: 11		DISTANCE (KM)		Surface:	98% GRAVEL 2% CONCRETE
SHANE HENNESSY 1		2.39			
Total	Interval	DIRECTION	INFORMATION	DISTANCE REGRESS	
0.43	0.14	7 	TIGHT RIGHT TURN	1.96	
0.61	0.18	8 	TURN SQ RIGHT	1.78	
0.71	0.10	9 	TIGHT RIGHT TURN	1.68	
0.91	0.20	10 	STOP BOX	1.48	
0.93	0.02	11 	TIGHT LEFT TURN	1.46	
1.10	0.17	12 	TURN SQ RIGHT -	1.29	
1.21	0.11	13 	TURN SQ RIGHT - CARS MERGING FROM LEFT	1.18	


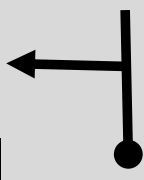
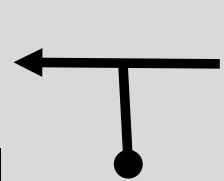





SELECTIVE: 11		DISTANCE (KM)		Surface:	98% GRAVEL 2% CONCRETE
SHANE HENNESSY 1		2.39			
Total	Interval	DIRECTION	INFORMATION	DISTANCE REGRESS	
1.35	0.14	14 	CONTINUE THRU GATES	1.04	
1.49	0.14	15 	TIGHT RIGHT TURN	0.90	
1.67	0.18	16 	TURN SQ RIGHT	0.72	
1.77	0.10	17 	TIGHT RIGHT TURN	0.62	
1.97	0.20	18 	STOP BOX	0.42	
1.99	0.02	19 	TIGHT LEFT TURN	0.40	
2.11	0.12	20 	TURN LEFT AT CORNER AND OUT GATE	0.28	

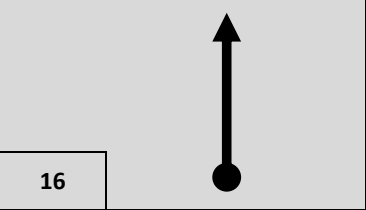
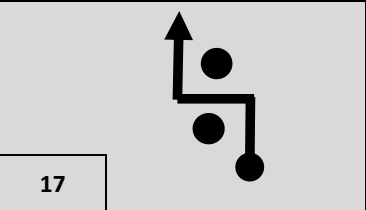
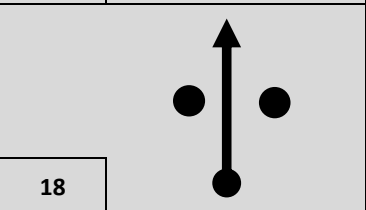
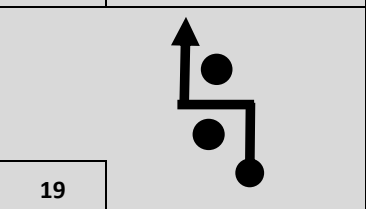
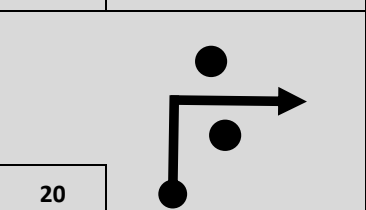
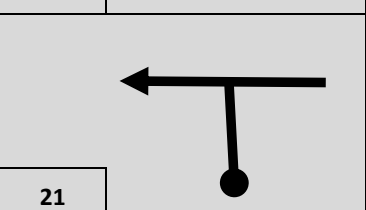
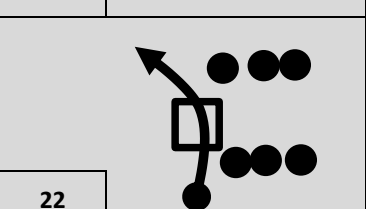
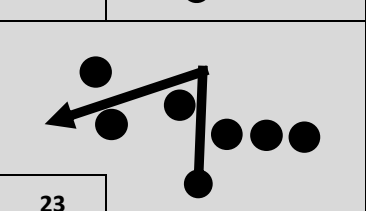
SELECTIVE: 11		DISTANCE (KM)		Surface:	98% GRAVEL 2% CONCRETE
SHANE HENNESSY 1		2.39			
Total	Interval	DIRECTION	INFORMATION	DISTANCE REGRESS	
2.34	0.23	<div style="border: 1px solid black; width: 20px; height: 10px; margin-bottom: 5px; display: flex; align-items: center; justify-content: center;">21</div> 	TURN SQ RIGHT	0.05	
2.39	0.05	<div style="border: 1px solid black; width: 20px; height: 10px; margin-bottom: 5px; display: flex; align-items: center; justify-content: center;">22</div> 	STOP BOX - FINISH MOVE FORWARD TO MARSHAL FOR TIMES	0.00	
			STOP @ MARSHAL TO GET YOUR TIME		
			TURN SQ LEFT TO EXIT		

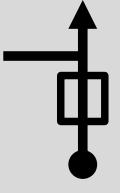

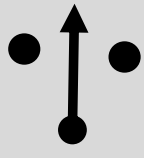
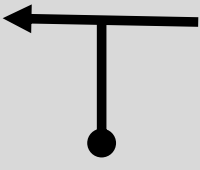
PADDY JERRY 1 LOWER FARM



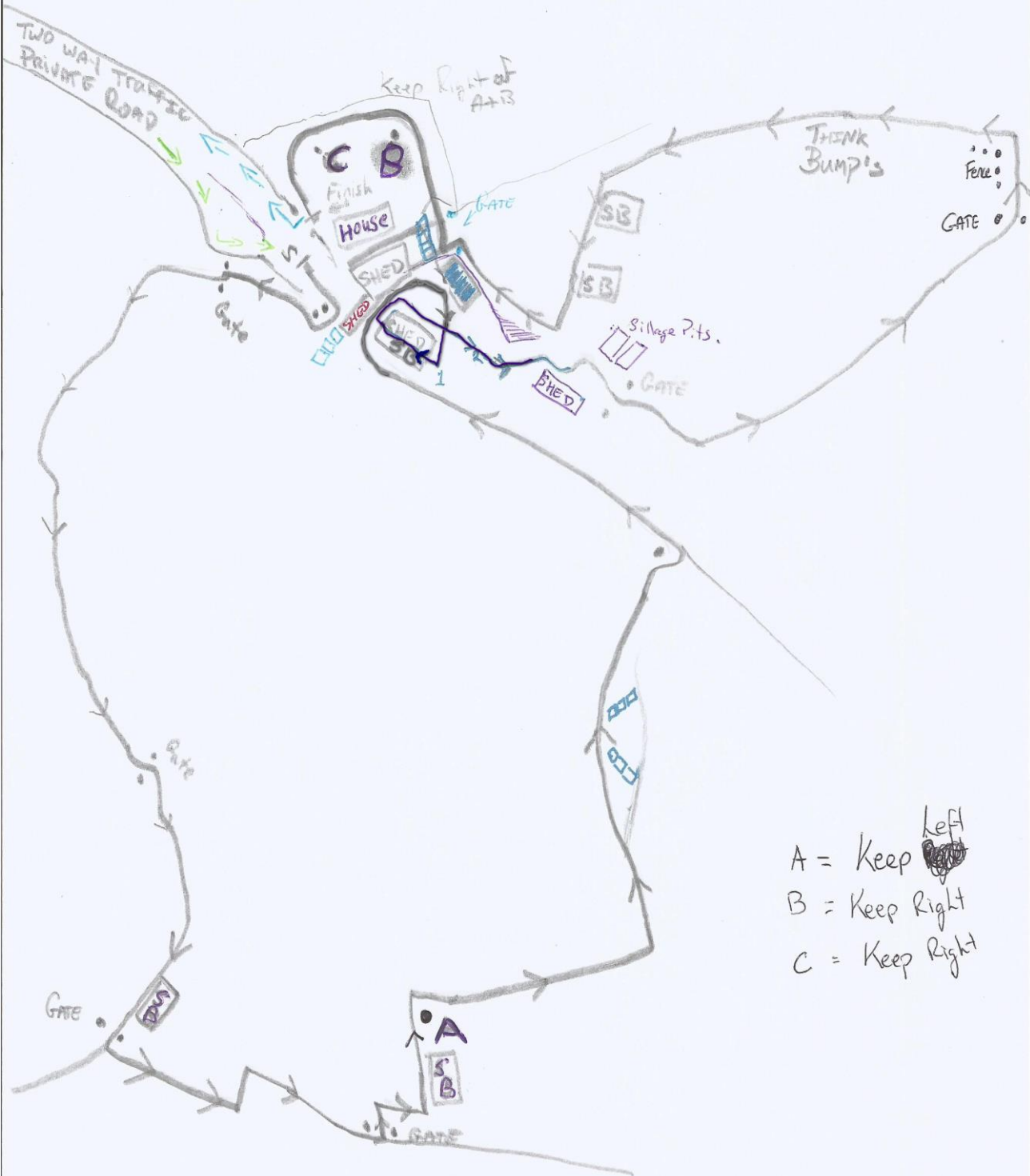
		SELECTIVE : 12	DISTANCE (KM)	99% GRAVEL 1% GRASS
		PADDY JERRY LOWER FARM	3.50	
Total	Interval	DIRECTION	INFORMATION	DISTANCE REGRESS
0.00	0.00	 0	START ON CONCRETE @ GATE ON LEFT	3.50
0.17	0.17	 1	CONTINUE THRU PIERS PAST NEW SHED ON RIGHT	3.33
0.20	0.03	 2	KEEP LEFT THRU GATE AND SQ RIGHT INTO SILAGE PIT	3.30
0.26	0.06	 3	TURN HAIRPIN RIGHT AROUND BALE & SQ LEFT AT END OF SHED	3.24
0.28	0.02	 4	KEEP LEFT THRU GATE ONTO FARM ROAD	3.22
0.50	0.22	 5	TURN SQ RIGHT AT SILVER GATES, CONTINUE ON FARM ROAD	3.00
0.60	0.10	 6	THINK.. TURN SQ LEFT..DOWNHILL ON APPROACH	2.90
0.70	0.10	 7	TURN SQ LEFT ONTO NEW ROAD	2.80

		SELECTIVE : 12		DISTANCE (KM)	99% GRAVEL 1% GRASS
		PADDY JERRY LOWER FARM		3.50	
Total	Interval	DIRECTION		INFORMATION	DISTANCE REGRESS
0.80	0.10	8		CONTINUE UPHILL TO BUS STOP CHICANE CODE BOARD ON LEFT	2.70
1.10	0.30	9		TURN SQ LEFT INTO FARM ROAD UPHILL	2.40
1.40	0.30	10		TURN SQ LEFT AT TOP ONTO NEW ROAD	2.10
1.50	0.10	11		STOP BOX	2.00
1.55	0.05	12		FOLLOW CHICANE,LEFT ENTRY,SQ RIGHT UP RAMP, SQ LEFT ON TOP OF RAMP,STOP BOX ON RAMP, DEPART LEFT - RIGHT THRU CHICANE-PENALTY FOR HITTING BOLLARDS	1.95
1.62	0.07	13		FOLLOW CHICANE,LEFT ENTRY,SQ RIGHT UP RAMP, SQ LEFT ON TOP OF RAMP,STOP BOX ON RAMP, DEPART LEFT - RIGHT THRU CHICANE-PENALTY FOR HITTING BOLLARDS	1.88
1.85	0.23	14		BUS STOP CHICANE AT JUNCTION ON LEFT	1.65
1.90	0.05	15		CODE BOARD	1.60









		SELECTIVE : 12		DISTANCE (KM)	99% GRAVEL 1% GRASS
		PADDY JERRY LOWER FARM		3.50	
Total	Interval	DIRECTION		INFORMATION	DISTANCE REGRESS
2.06	0.16	16		CODE BOARD	1.44
2.20	0.14	17		LEFT / RIGHT THRU GATE	1.30
2.30	0.10	18		KEEP STRAIGHT THRU GATE	1.20
2.60	0.30	19		TURN SUDDEN LEFT / RIGHT THRU GATE	0.90
2.80	0.20	20		THINK.. TURN SQ RIGHT THUR GATE..BIG DROP TO FIELD AHEAD	0.70
2.85	0.05	21		TURN SQ LEFT ONTO NEW ROAD	0.65
2.95	0.10	22		STOP BOX DO NOT HIT BOLLARDS...PENALTIES APPLY	0.55
3.05	0.10	23		TURN HAIRPIN LEFT ONTO FARM ROAD, THRU GATE	0.45

		SELECTIVE : 12		DISTANCE (KM)	99% GRAVEL 1% GRASS
		PADDY JERRY LOWER FARM		3.50	
Total	Interval	DIRECTION		INFORMATION	DISTANCE REGRESS
3.40	0.35	24		STOP BOX AT JUNCTION	0.10
3.50	0.10	25		STOP BOX - FINISH MOVE FORWARD TO MARSHAL FOR TIMES	0.00
				STOP @ MARSHAL TO GET YOUR TIME	
				TURN SQ LEFT TO EXIT ONTO PRIVATE ROAD	

PADDY JERRY 2 TOP FARM



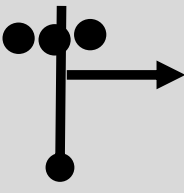




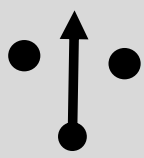
- A = Keep ~~Right~~ Left
- B = Keep Right
- C = Keep Right

		SELECTIVE : 13		DISTANCE (KM)		97% GRAVEL 3% GRASS	
		PADDY JERRY TOP FARM		3.35			
Total	Interval	DIRECTION		INFORMATION		DISTANCE REGRESS	
0.00	0.00	0		START ON GRAVEL		3.35	
0.05	0.05	1		TURN RIGHT AROUND ISLAND & ENTER FARM ROAD		3.30	
0.10	0.05	2		KEEP STRAIGHT THRU GATE		3.25	
0.50	0.40	3		LEFT / RIGHT THRU GATE		2.85	
0.65	0.15	4		TURN RIGHT THRU GATE		2.70	
0.70	0.05	5		STOP BOX DEPART THRU GATE & TURN SQ LEFT ONTO NARROW ROAD		2.65	
0.85	0.15	6		TURN SQ LEFT		2.50	
0.87	0.02	7		TURN SQ RIGHT STAYING ON NARROW ROAD		2.48	

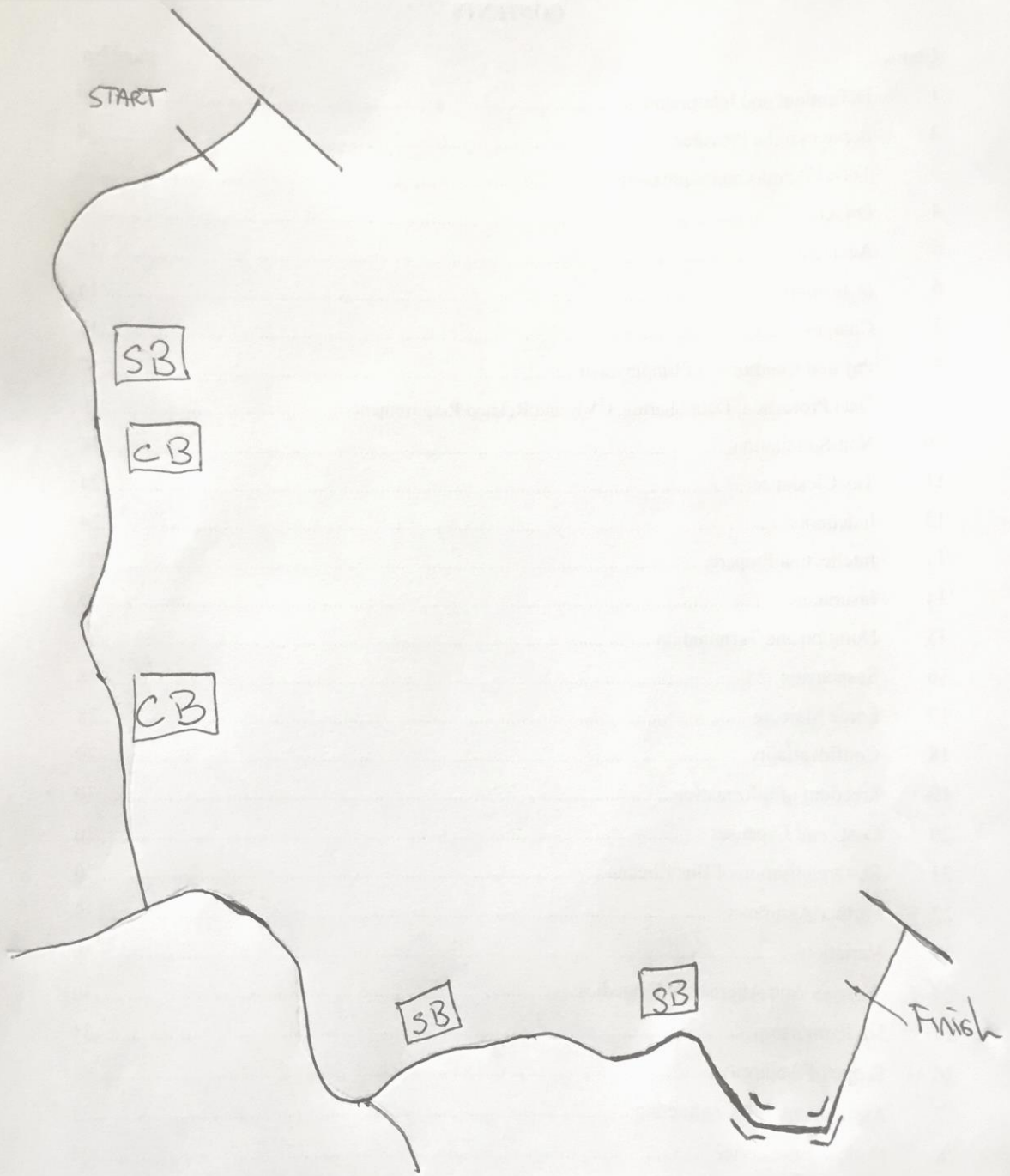
		SELECTIVE : 13		DISTANCE (KM)	97% GRAVEL 3% GRASS
		PADDY JERRY TOP FARM		3.35	
Total	Interval	DIRECTION		INFORMATION	DISTANCE REGRESS
0.97	0.10	8		TURN SQ LEFT IN GATE	2.38
0.98	0.01	9		TURN SQ RIGHT KEEP RIGHT OF "A" & "B"	2.37
1.00	0.02	10		TURN SQ LEFT INTO STOP BOX	2.35
1.18	0.18	11		PROCEED DOWNHILL KEEP LEFT OF "C"	2.17
1.20	0.02	12		TURN RIGHT & PROCEED THRU GATE ONTO OLD FARM ROAD	2.15
1.39	0.19	13		TURN SQ LEFT	1.96
1.50	0.11	14		BUS STOP CHICANE	1.85
1.74	0.24	15		KEEP RIGHT, TURN HAIRPIN LEFT ONTO NEW ROAD	1.61

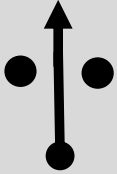




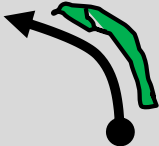

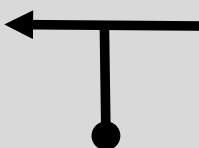
		SELECTIVE : 13		DISTANCE (KM)		97% GRAVEL 3% GRASS	
		PADDY JERRY TOP FARM		3.35			
Total	Interval	DIRECTION		INFORMATION		DISTANCE REGRESS	
1.89	0.15	16		PROCEED PAST SHED, TURN SQ RIGHT BETWEEN SHEDS		1.46	
1.91	0.02	17		TURN SQ RIGHT AROUND SHED INTO YARD		1.44	
2.12	0.21	18		TURN SQ RIGHT , & SQ RIGHT INTO SHED		1.23	
2.13	0.01	19		STOP BOX IN THE SHED		1.22	
2.15	0.02	20		TURN SQ RIGHT OUT OF SHED & SQ RIGHT AGAIN		1.20	
2.20	0.05	21		PROCEED ACROSS CONCRETE YARD, TURN LEFT ONTO FARM ROAD		1.15	
2.70	0.50	22		KEEP RIGHT AT "Y" DO NOT HIT BOLLARDS- PENALTIES APPLY		0.65	
2.72	0.02	23		PROCEED INTO FARM YARD, BETWEEN SHED AND SILAGE PITS FOLLOW ROUTE		0.63	

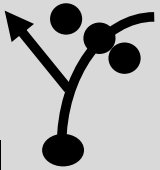





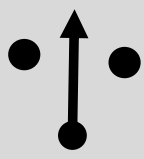
		SELECTIVE : 13		DISTANCE (KM)	97% GRAVEL 3% GRASS
		PADDY JERRY TOP FARM		3.35	
Total	Interval	DIRECTION		INFORMATION	DISTANCE REGRESS
2.97	0.25	24		FOLLOW OLD FARM LANE,THRU GATE UNDER TREES	0.38
3.02	0.05	25		TURN LEFT ON OLD FARM LANE,STAY ON ROAD	0.33
3.05	0.03	26		STOP BOX	0.30
3.07	0.02	27		BUMP / DIP	0.28
3.08	0.01	28		THINK TURN LEFT	0.27
3.13	0.05	29		STOP BOX	0.22
3.15	0.02	30		CHICANE	0.20
3.21	0.06	31		STOP BOX	0.14

		SELECTIVE : 13		DISTANCE (KM)	97% GRAVEL 3% GRASS
		PADDY JERRY TOP FARM		3.35	
Total	Interval	DIRECTION		INFORMATION	DISTANCE REGRESS
3.23	0.02	32		TURN SQ RIGHT DO NO HIT BOLLARDS	0.12
3.24	0.01	33		ROAD IS BUMPY, STAY RIGHT TURN LEFT & SUDDEN SQ RIGHT OUT GATE	0.11
3.29	0.05	34		KEEP RIGHT OF "D" , TURN LEFT	0.06
3.34	0.05	35		KEEP RIGHT OF "E" , TURN LEFT	0.01
3.35	0.01	36		STOP BOX - FINISH MOVE FORWARD TO MARSHAL FOR TIMES	0.00
				STOP @ MARSHAL TO GET YOUR TIME	

TREACY'S



		SELECTIVE : 14		DISTANCE (KM)		100% GRAVEL	
		TRACEYS		1.38			
Total	Interval	DIRECTION		INFORMATION		DISTANCE REGRESS	
0.00	0.00	0		START ON GRAVEL		1.38	
0.10	0.10	1		TURN TIGHT LEFT		1.28	
0.11	0.01	2		TURN SHARP LEFT		1.27	
0.28	0.17	3		STOP BOX		1.10	
0.38	0.10	4		CODE BOARD		1.00	
0.50	0.12	5		DOWNHILL TURN LEFT DRAIN OUTSIDE		0.88	
0.58	0.08	6		CODE BOARD		0.80	
0.78	0.20	7		TURN SQ LEFT		0.60	

		SELECTIVE : 14		DISTANCE (KM)		100% GRAVEL	
		TRACEYS		1.38			
Total	Interval	DIRECTION		INFORMATION		DISTANCE REGRESS	
0.98	0.20	8		KEEP LEFT AT "Y"		0.40	
1.13	0.15	9		STOP BOX		0.25	
1.28	0.15	10		STOP BOX ON BEND		0.10	
1.33	0.05	10		A LONG TIGHT LEFT DRAIN OUTSIDE		0.20	
1.36	0.03	11		TURN SQ LEFT DRAIN OUTSIDE		0.17	
1.38	0.02	12		STOP BOX - FINISH MOVE FORWARD TO MARSHAL FOR TIMES		0.15	
				STOP @ MARSHAL TO GET YOUR TIME			